





















28-Apples-Peaches (24-10-18)

0.0		Start of route
0.0		R Clear Spring Rd/SS
0.5		BR Broadfording Rd
8.7		BL
8.8		L Broadfording Church Rd
10.0		L Blackberry Ln
10.2		Slight L Fairview Rd/MD494/SS
12.8		L Rockdale Rd (NOT Gossard Mill)
14.1		X Broadfording Rd/SS
16.7		X US40 > Cedar Ridge Rd/SS
18.6		R Clear Spring Rd/MD68/SS/T
19.8		L Big Pool Rd/MD56
20.3		Ernst Market ahead at turn
20.3		L Dam Number 5 Rd/Store
23.8		R Ashton Rd
25.5		L Big Pool Rd/MD56/SS

25.5 miles. +1260/-1333 feet

26.8		R Big Spring Rd/SS
28.5		R Mulberry St
28.7		R South Mill St
28.8		L Houck Ave into hotel
28.8		End of route

3.3 miles. +169/-45 feet