
















































0.0	 	Start: Holiday Inn Express & Suites 12426 Houck Ave, Clear Spring, MD 21722 301-842-0290
0.0		L Clear Spring Rd
4.2		L Pinesburg Rd
4.8		R Kemps Mill Rd/SS/T
7.7		R Greencastle Pike/MD63/SS
9.2		R East Sunset Ave/TL (Williamsport MD)
9.4		L South Conococheague St/SS
9.6		BR South Conococheague St/MD 63
10.2		BR MD 63/TL
11.1		R Falling Waters Rd
12.6		Sharp L Natural Well Rd
14.2		R tro Natural Well Rd
14.5		R Dam #4 Rd/SS
16.2		BL tro Dam #4 Rd
17.1		L Woburn Rd

















17.1 miles. +627/-731 feet

18.5		R Taylors Landing Rd
20.4		BR Bowie Rd
20.9		BR Bowie Rd
21.0		L Mondell Rd
21.5		S Mondell Rd
21.7		X Sharpsburg Pike/MD65/SS
21.7		QL Mansfield Ave
22.4		R Smoketown Rd/SS/T
22.5		R tro Smoketown Rd @ monument
22.8		L Mummas Lane
23.1		S Mummas Lane
23.4		L Richardson Ave/SS/T
24.4		X Shepherdstown Pike/SS
25.0		R Branch Ave/T
25.9		L Harpers Ferry Rd/SS/T
28.2		R Limekiln Rd (after bridge)

11.0 miles. +499/-665 feet

30.6		S Limekiln Rd (USE CAUTION)
30.7		R Harpers Ferry Rd/SS
37.4		R Keep Tryst Rd/SS
38.5		R Jefferson Pike/340/SS/T
39.2		BR Jefferson Pike/MD 180 toward Knoxville
39.6		R Knoxville Rd/MD 478
41.1		> W Potomac St (Brunswick MD)
41.8		Lunch: Beans in the Belfry on R
41.8	 	Beans in the Belfry
42.4		L Park Ave/SS
42.6		S Gum Spring Rd/SS (Park goes R)
43.0		R East H St/SS/T
43.1		R MD 464 East/SS/T
43.1		L tro MD 464 East
44.8		L Olive School Rd

16.7 miles. +1342/-1267 feet

46.7		L MD 180 W/SS/T
46.8		R St Marks Rd
49.0		S MD 383 N/SS
50.1		R Sumantown Rd
50.4		R tro Sumantown Rd
52.0		BL Paul Rudy Rd/SS
52.8		R Roy Shafer Rd/SS/T
53.4		R Old Middletown Rd/SS/T
54.2		L Cherry Ln
55.2		R Holter Rd/SS
55.2		QL Cherry Ln
56.3		S > South Clifton Rd/SS
57.7		R Gold Mine Rd on DH
58.3		L Mt Phillip Rd/SS/T
58.9		R Butterfly Ln
59.9		L McCain Dr

15.0 miles. +1086/-1127 feet

60.0	➔	R Hillcrest Dr
61.0	➔	R W Patrick St/TL
61.4	➔	R Linden Ave/TL
61.4	➔	QL into hotel
61.4	<i>i</i> Ⓢ	Comfort Inn, Route 40, Frederick MD

1.5 miles. +27/-108 feet