



0.0	 	Joinery Hotel, Pittsburgh
0.0	←	L Boulevard of the Allies
0.0	→	R toward Grant St
0.0	→	R Grant St
0.1	←	L toward GAP/Three Rivers Heritage Trail
0.1	→	BR Great Allegheny Passage/Three Rivers Heritage Trail
0.1	←	L GAP/Three Rivers Heritage Trail
2.2	↑	S tro GAP/Three Rivers Heritage Trail
2.5	→	R GAP
2.8	←	L Three Rivers Heritage Trail
5.8	↑	Continue GAP/Steel Valley Trail
6.7	←	L tro GAP/Steel Valley Trail
6.7	→	R tro GAP/Steel Valley Trail
7.3	←	L tro GAP/Steel Valley Trail
7.3	↑	S tro GAP/Steel Valley Trail

7.3 miles. +156/-189 feet

8.4	←	L GAP/Steel Valley Trail/E Waterfront Dr
9.3	←	L 1st cross street River Rd/TL
10.0	↑	S Kennywood Blvd/TL
11.5	↑	S Duquesne Blvd/TL
12.7	←	L Grant Ave/TL
12.7	→	R GAP
15.0	←	L toward Center St
15.1	↑	S Center St
15.1	←	L tro Center St
15.2	→	R toward GAP
15.2	→	R GAP
15.5	←	L Water St
15.9	→	R 9th St
16.0	→	R Market St/SS
16.4	←	L 13th St
16.5	→	R Walnut St/SS

9.2 miles. +368/-349 feet

16.7	→	R 15th St Bridge/TL
17.0	←	L River Dr
17.0	→	R tro River Dr
17.2	↑	S River Ridge Rd
17.9	↗	BR GAP
30.2	←	L 1st St
30.3	→	R 1st Ave
30.9	←	1st Ave turns L > Locust St
31.0	→	R onto 2nd Ave
32.2	←	L Lowber Rd
33.6	→	R Emerald St/Lowber Rd/T942
33.6	←	L Lowber Rd
33.7	→	R tro Lowber Rd/!RR!
34.9	→	Sharp R Carnegie Rd
36.0	→	R Hildenbrand Rd @ hilltop
36.5	←	L Apples Mill Rd


20.0 miles. +801/-587 feet

37.9	→	R Herminie West Newton Rd/SS
38.6	→	R Greensburg Pike/SS
39.2	←	L Bells Mills Rd
40.6	→	R Turkeytown Rd
42.3	←	L Mt Pleasant Rd/SS
42.4	→	QR Turkeytown Rd
43.2	↑	S Motordrome Rd
44.1	ψ↑	Lunch stop on R (Flying J)
44.3	←	L Race Track Rd/TL
44.4	↑	S Dutch Hollow Rd
45.3	→	R PA-981 S/SS/Smithton
45.6	↑	S 2nd St
45.8	↑	S T566
47.3	→	R Main St
47.7	→	R Banning Rd/T311
48.6	←	L Banning Rd/Railroad St/T566

12.1 miles. +620/-879 feet

48.7	↑	S Sr1002
56.8	→	R PA-819 S/SS
57.5	→	R Railroad St (Dawson)
57.7	←	L PA-819 S/Laughlin St
58.2	→	R Main St (Liberty)
58.3	↑	S A1267
58.4	←	L Dawson Rd
58.7	↑	S Main St (Vanderbilt)
58.8	←	L tro Main St
59.0	←	L Liberty St
59.0	←	L Leisenring Vanderbilt Rd
59.7	←	L tro Leisenring Vanderbilt Rd
60.1	→	R tro Leisenring Vanderbilt Rd
60.9	↗	BR tro Leisenring Vanderbilt Rd
61.9	←	L W Crawford Ave/Sr1051/SS
62.2	→	R Arch Bridge Rd

13.6 miles. +1510/-1325 feet

63.2	↑	S Dunbar Rd
63.7	↑	S Woodvale St (Dunbar)
64.3	→	R Connellsville St
64.5	←	L Furnace Hill Rd
64.6	→	R tro Furnace Hill Rd
67.8	↑	S Tucker Run Rd
69.6	→	R Dunbar Ohiopyle Rd
71.8	↑	S Dunbar Rd/TL
74.4	←	L Kentuck Rd/SS/T
75.5	→	R Ohiopyle Rd/SS
77.1	←	L Main St/SS
77.4	→	R Sugarloaf Rd
77.5	←	L Grant St
77.6		Ferncliff Guest House, Ohiopyle, PA

15.4 miles. +1788/-1690 feet